


ENTERED ON LANS BARS  
S/224 1000 WD


CERTIFICATION OF THE SURVEYOR:



STATE OF TEXAS I  
COUNTY OF BRAZOS I  
I, Donald W. Bockman, Registered Public Surveyor No. 1762, in the State of Texas, hereby certify that this plat is true and correct and was prepared from a survey made on the ground under my supervision.

*Donald W. Bockman*  
Donald W. Bockman, R.P.S. No. 1762

Sworn and subscribed before me, the undersigned authority on this the 27th day of June, 1978.




*Mary E. Osborn*  
Notary Public, Brazos County, Texas

CERTIFICATION BY THE ENGINEER:

I, Edsel J. Burkhart, Registered Professional Engineer No. 7496, in the State of Texas, hereby certify that proper engineering consideration has been given this plat.

*Edsel J. Burkhart*  
Edsel J. Burkhart, P.E. No. 7496

Sworn and subscribed before me, the undersigned authority on this the 27th day of June, 1978.



*Mary E. Osborn*  
Notary Public, Brazos County, Texas

APPROVAL OF THE PLANNING COMMISSION

I, *D. Williamson*, Chairman of the City Planning Commission of the City of Bryan, State of Texas, hereby certify that the attached plat was duly filed for approval with the City Planning Commission of the City of Bryan on the 20 day of JUNE, 1978, and same was duly approved on the 20 day of JUNE, 1978 by said Commission.

*D. Williamson*  
Chairman, City Planning Commission,  
Bryan, Texas

OWNER'S ACKNOWLEDGMENT AND DEDICATION


I, JAMES C. SMITH, President of BRAZOSLAND REALTY SERVICES, INC., Owner of the land shown on this Plat and designated hereon as LOT 18, BLOCK I OF ALLEN FOREST, PHASE I hereby declare the said Lot 18 to be vacated and resubdivided as Lot 18, Block I, as shown on the resubdivision plat.

BRAZOSLAND REALTY SERVICES, INC.  
*James C. Smith*  
JAMES C. SMITH, PRESIDENT

THE STATE OF TEXAS I  
COUNTY OF BRAZOS I

BEFORE ME, the undersigned authority, on this day personally appeared JAMES C. SMITH known to me to be the person and officer whose name is subscribed to the foregoing instrument and acknowledged to me that he executed the same as the act of said corporation and in the capacity therein stated for the purpose and consideration therein expressed.

GIVEN UNDER MY HAND AND SEAL OF OFFICE on this the 27th day of June, 1978.



*Mary E. Osborn*  
NOTARY PUBLIC IN AND FOR  
BRAZOS COUNTY, TEXAS

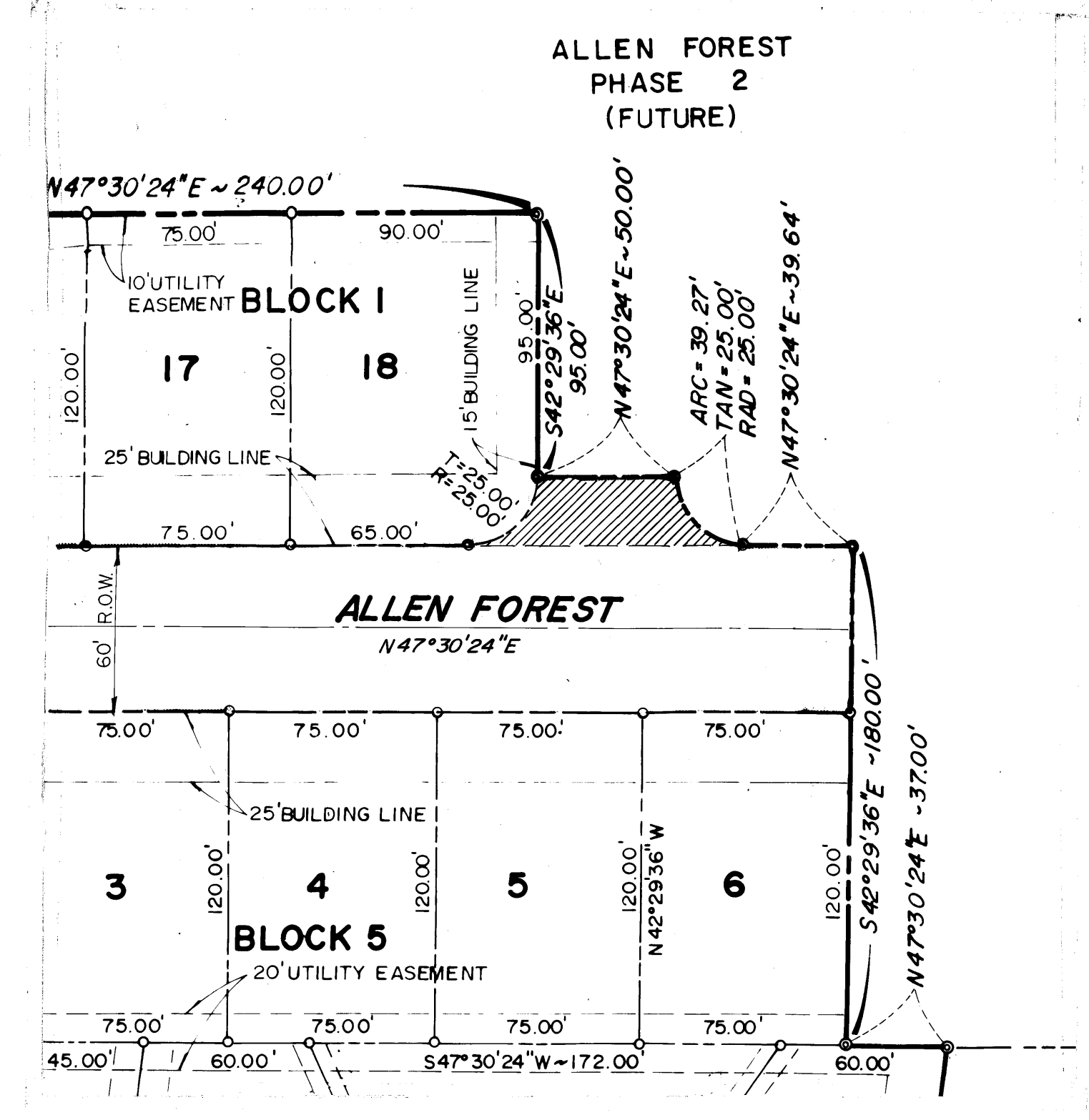
NOTE: The purpose of this vacating and resubdivision plat is to vacate that portion of the proposed stub street outside the right-of-way line of Allen Forest Drive as shown on the vacating plat and to add a small portion of that vacated right-of-way to Lot 18 and return the remainder of the vacated right-of-way to the Developer to be used in Allen Forest, Phase II.

VACATING and RESUBDIVISION

LOT 18, BLOCK I and PART OF R.O.W.  
ALLEN FOREST DRIVE  
ALLEN FOREST - PHASE I  
VOLUME 373, PAGE 469  
JOHN AUSTIN LEAGUE, A-2  
BRYAN, BRAZOS COUNTY, TEXAS

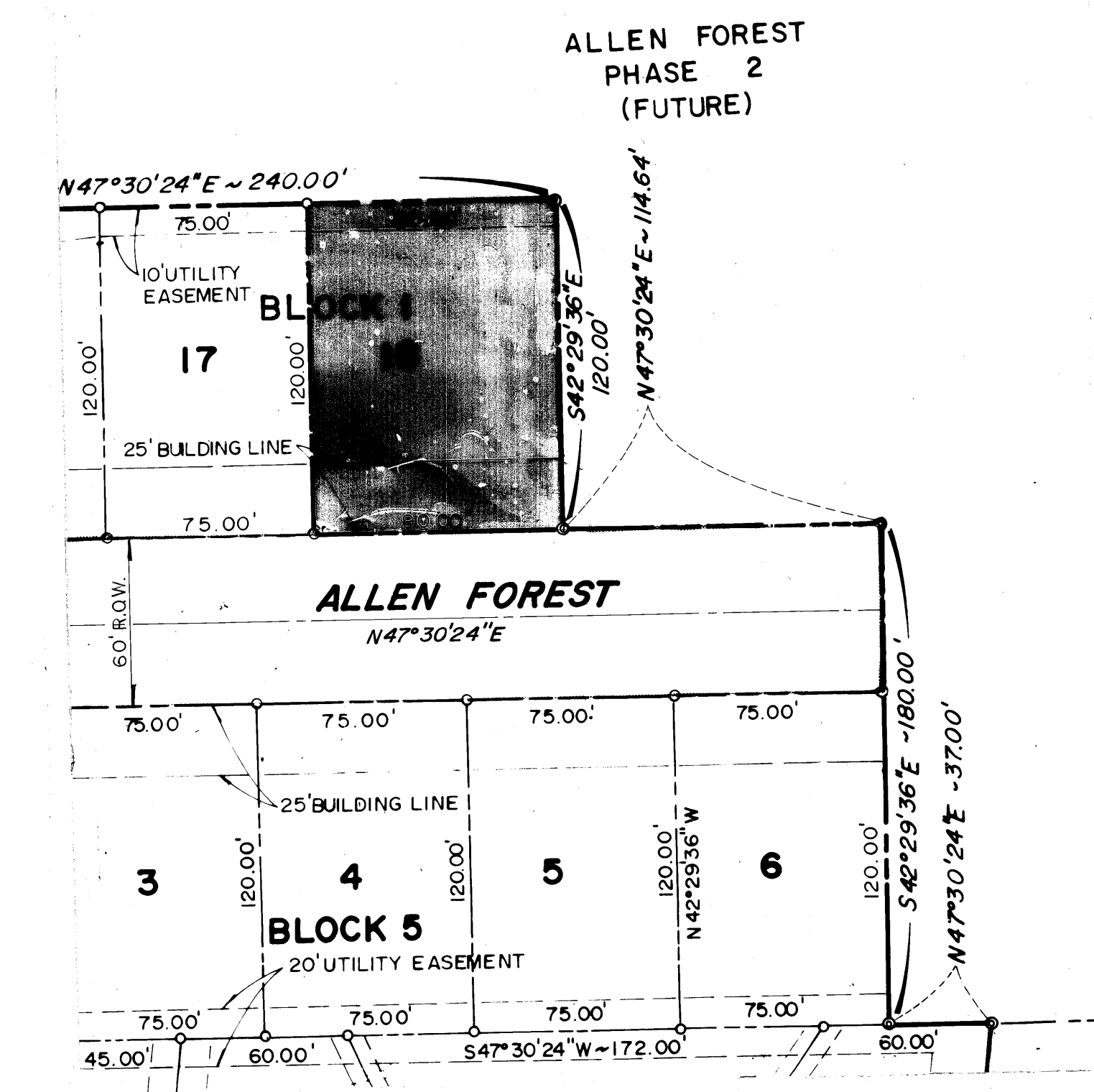
SPENCER J. BUCHANAN AND ASSOCIATES, INC.  
CONSULTING ENGINEERS BRYAN, TEXAS

SCALE: 1" = 50'	JOB NO. 378-12	SH. OF
DRAWN BY: J.M. STOKES	DATE: June, 1978	
APPROVED BY:	DRAWING NO.	
NO.	REVISION	DATE



VACATING

SCALE: 1" = 50'



RESUBDIVISION

SCALE: 1" = 50'

CERTIFICATION BY THE COUNTY CLERK

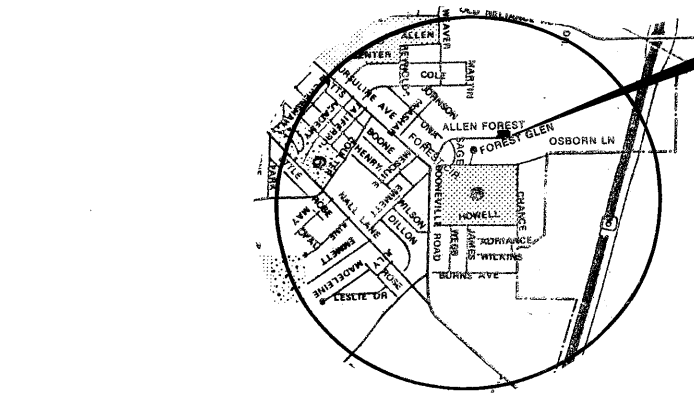
STATE OF TEXAS I  
COUNTY OF BRAZOS I  
I, *Frank Boudreau*, County Clerk in and for said County, do hereby certify that this plat together with its certificates of authentication was filed for record in my office the 1st day of August, 1978, in the Deed Records of Brazos County, Texas in Volume 313, Page 313.

*Frank Boudreau*  
County Clerk, Brazos County, Texas

CERTIFICATE BY THE CITY PLANNER

I, the undersigned, City Planner of the City of Bryan hereby certify that this subdivision plat conforms to all requirements of the subdivision regulations of the City of Bryan, Texas.

*Hubert Nelson*  
City Planner, Bryan, Texas



VICINITY MAP

N.T.S.

1:30 P

*Mary Ann Murphy*

146151